GEOMETRE-EXPERT
CONSEILLER VALORISER GARANTIR

DEPARTEMENT DE L'HERAULT

COMMUNE DE POUSSAN

Rue de la République

Plan et Coupes des sondages

DCE 6.4

1

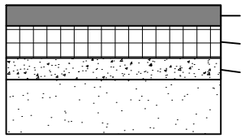

enrobé	9,5cm
pavé	15cm
sable	10 cm
terre	-

2

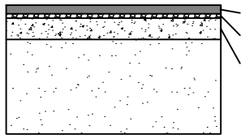

enrobé	4 cm
0/20	2 cm
enrobé	10 cm
terre	-

3



pavé	13 cm	
	enrobé	12 cm
	tout-venant	8 cm
	sable	20 cm
	terre	-

4

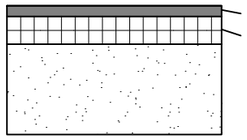

enrobé	5 cm
pavé	13 cm
terre	-

5

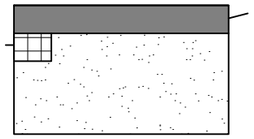

pavé	13 cm	
	enrobé	13 cm
	terre	-

6

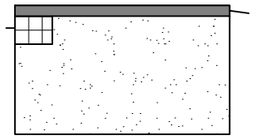

pavé	13 cm	
	enrobé	5 cm
	terre	-

7

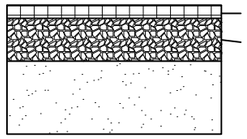

pavé	6 cm
0/6 TP	20 cm
terre	-

8

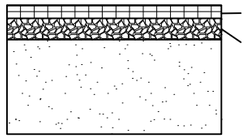

pavé	6 cm
0/6 TP	10 cm
terre	-

Référence : 17004-DCE.dwg
Dressé le : 7 novembre 2018
Modifié le :

Reproduction réservée

Géomètres - Experts
Bureau d'études VRD
Cabinet d'Études d'Aménagement et d'Urbanisme
Mèze - 04 67 43 83 60 - meze@ceau.fr
Agde - 04 67 94 13 04 - agde@ceau.fr
Lodève - 04 67 44 35 00 - lodeve@ceau.fr

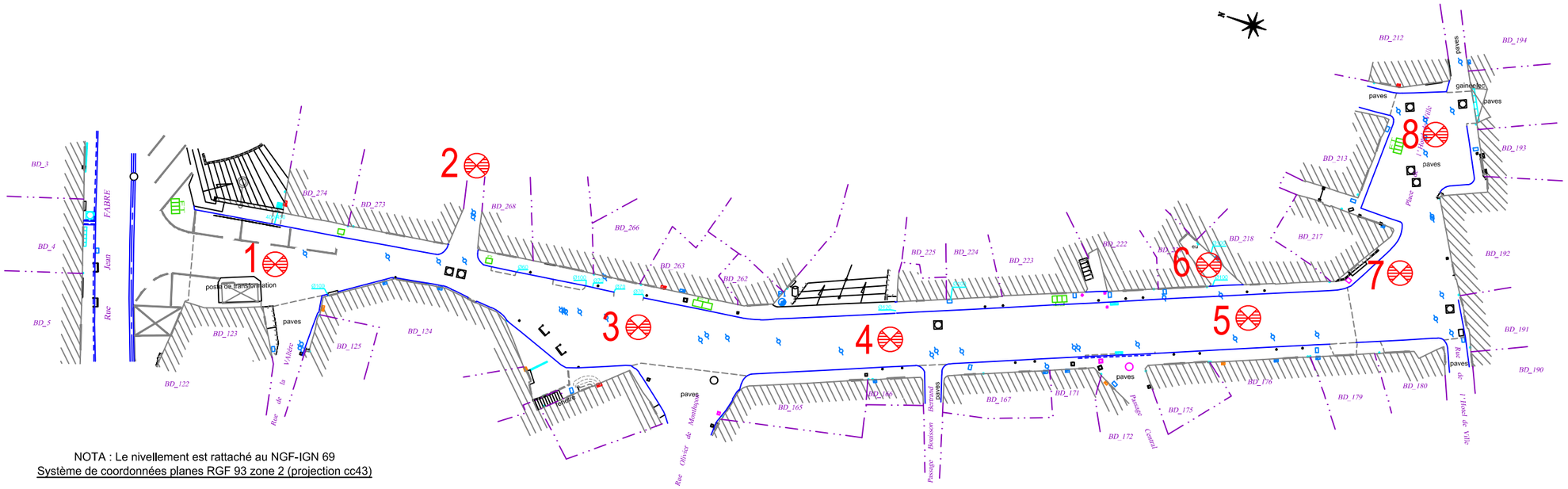

NOTA : Le nivellement est rattaché au NGF-IGN 69
Système de coordonnées planes RGF 93 zone 2 (projection cc43)